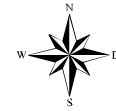



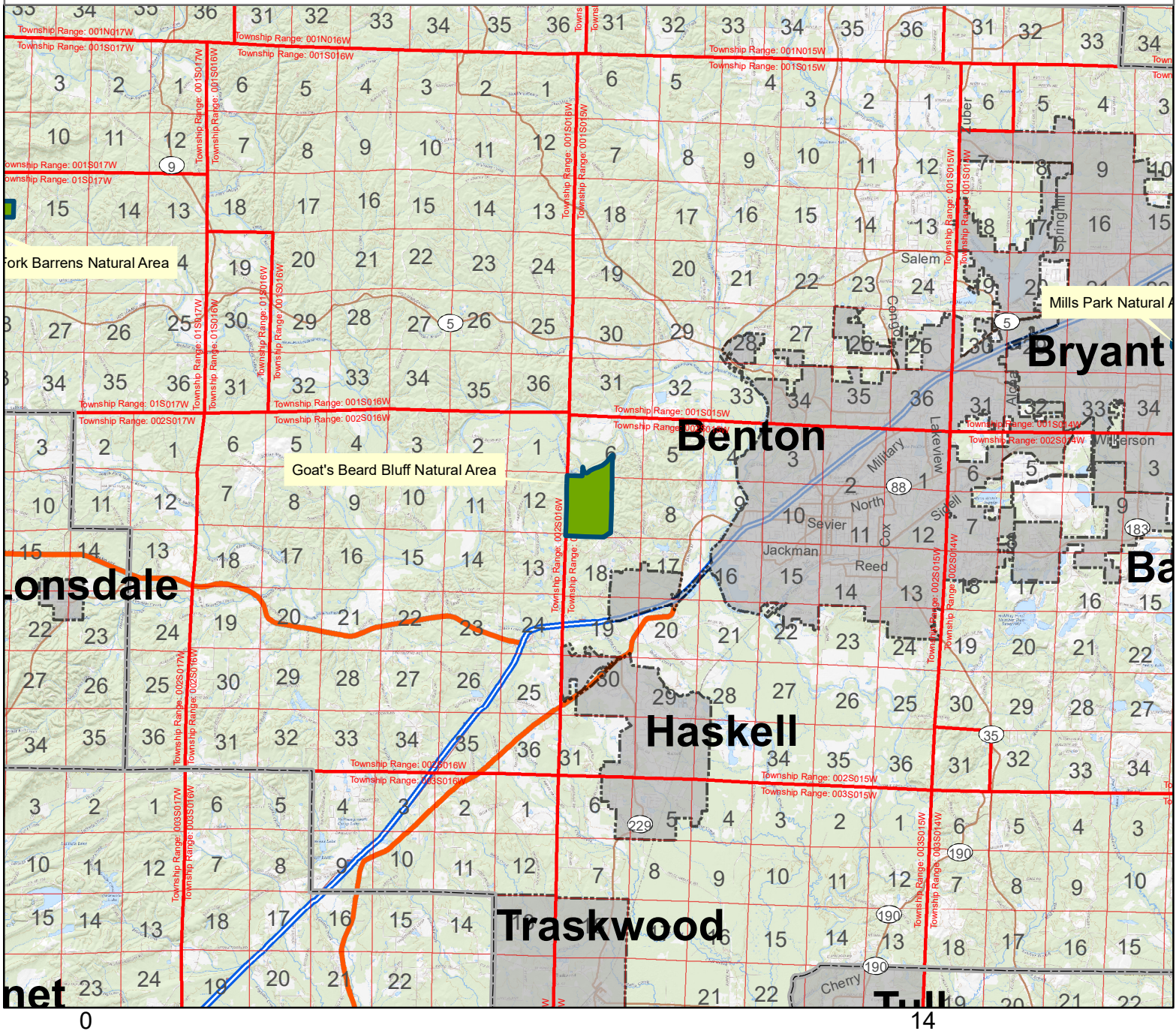


Arkansas Natural Heritage Commission
System of Natural Areas
Natural Area County Locator



Date: 1/10/2023

Goat's Beard Bluff Natural Area



County: Saline

Date Added: 2022

Acres: 540.48

Directions: From junction of Interstate 30 and State Highway 229 (just west of Benton and the Saline River), go north on State Highway 229 for approximately 0.6 miles. Turn left onto W. Jackman Trail and travel for 1.5 miles. There is an area to pull off of the road in front of a yellow gate.



Disclaimer: This map is for general reference purposes only and is not a legal document. User assumes all risks.

